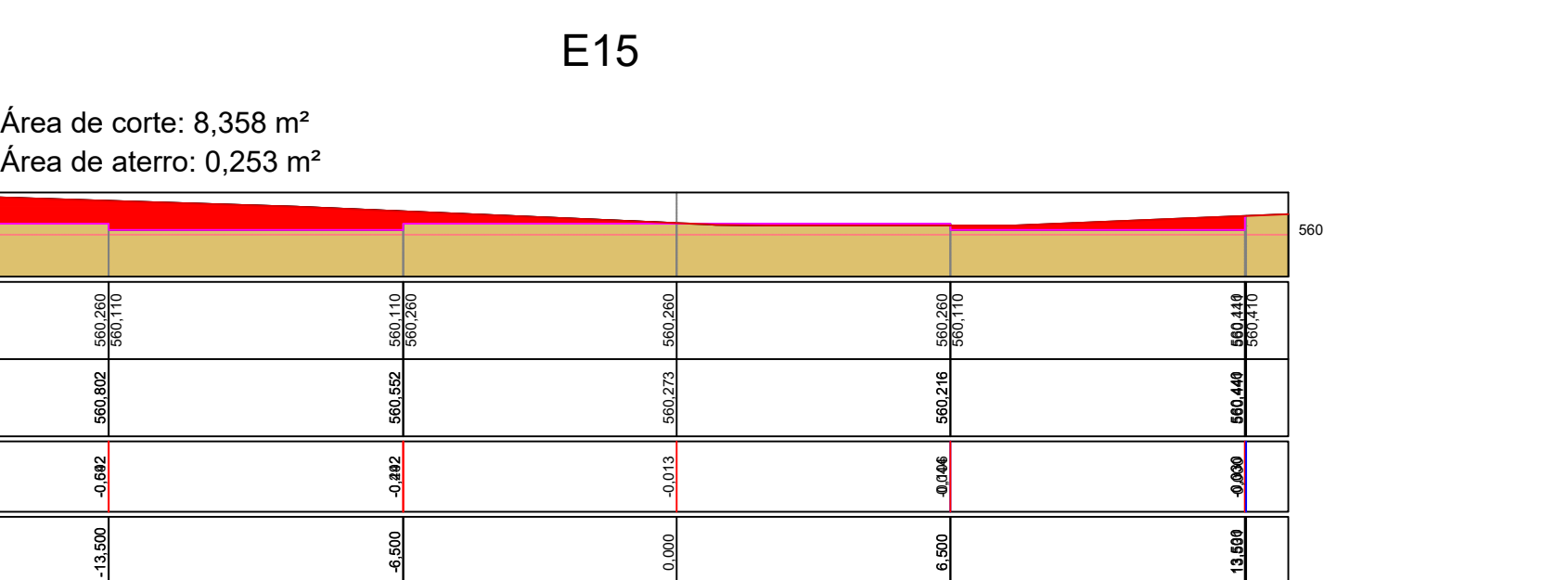
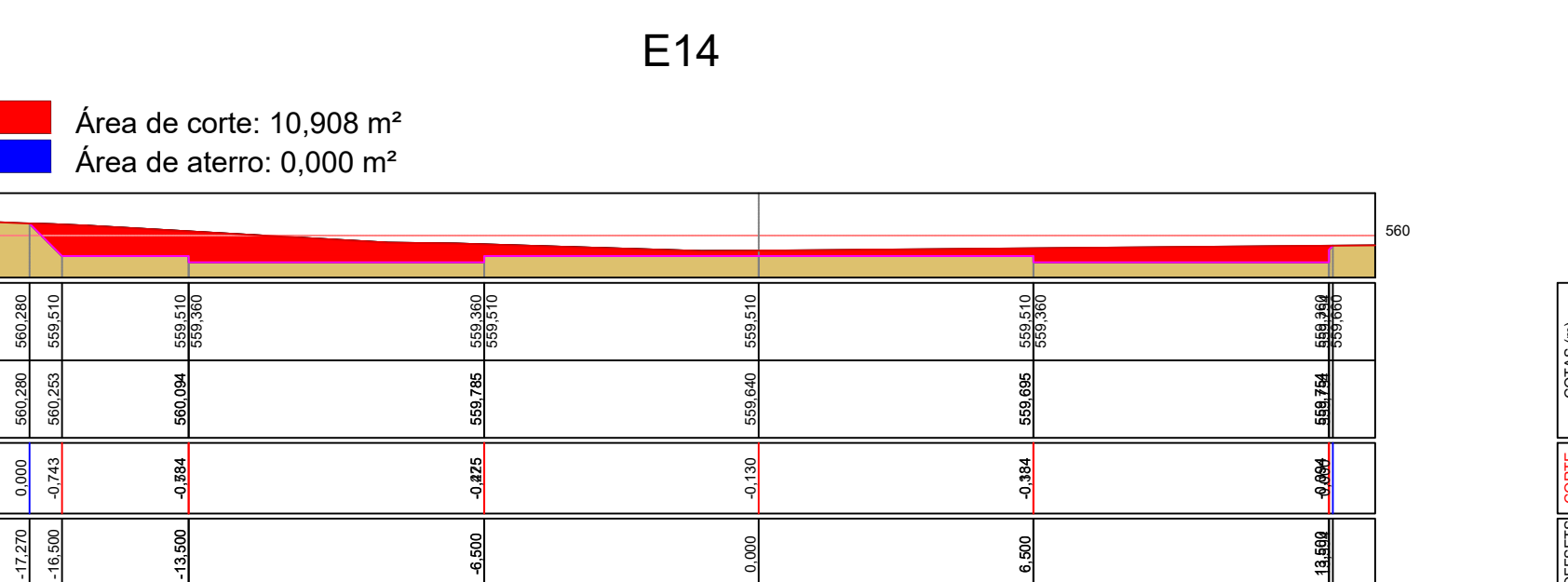
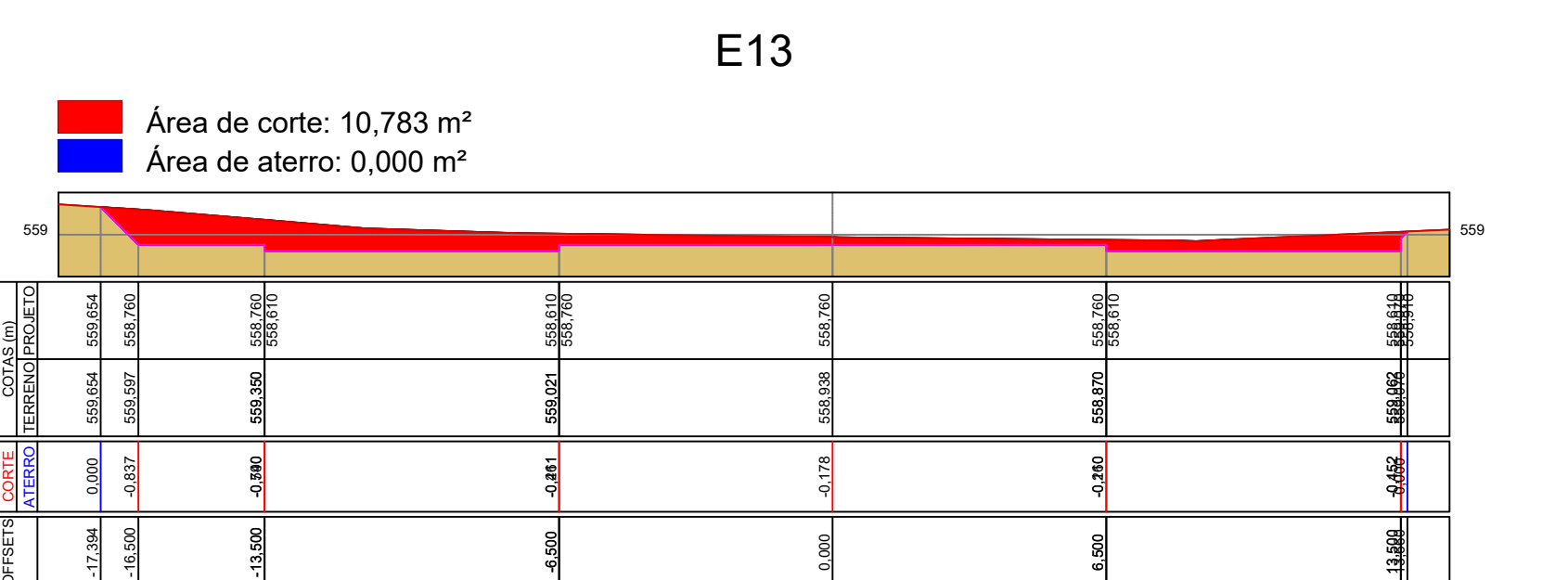
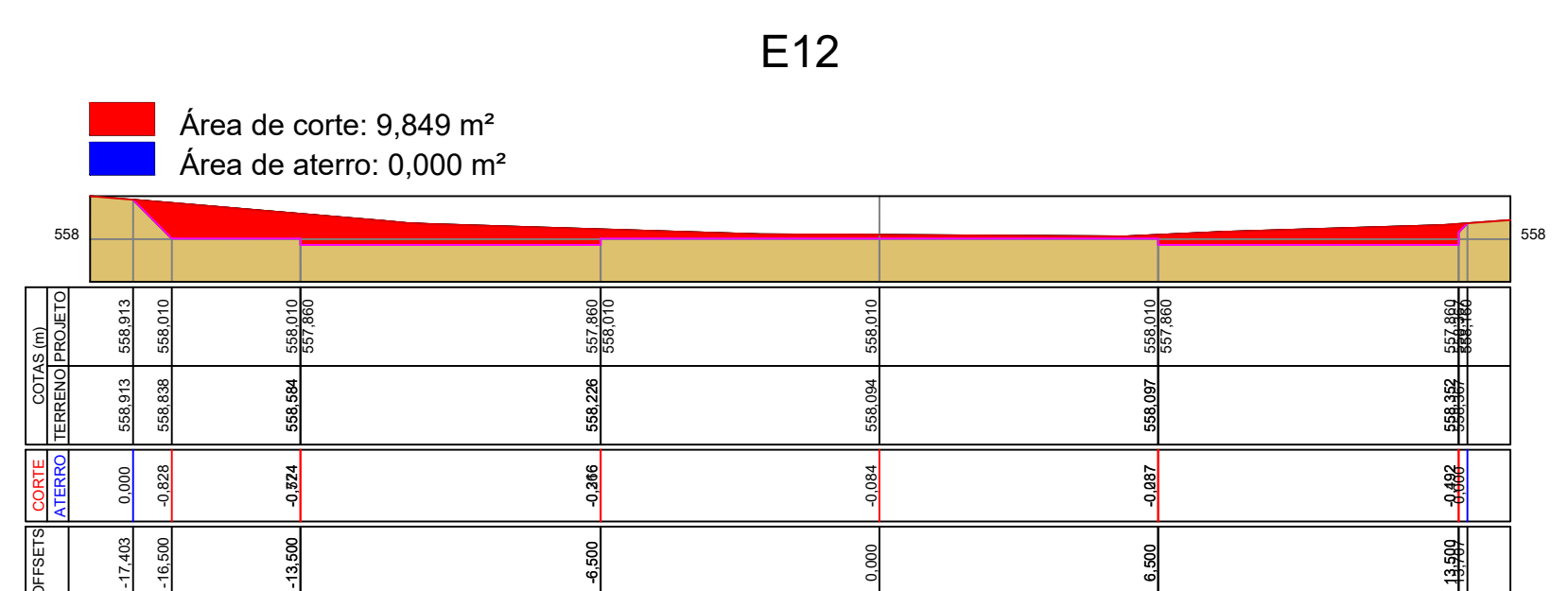
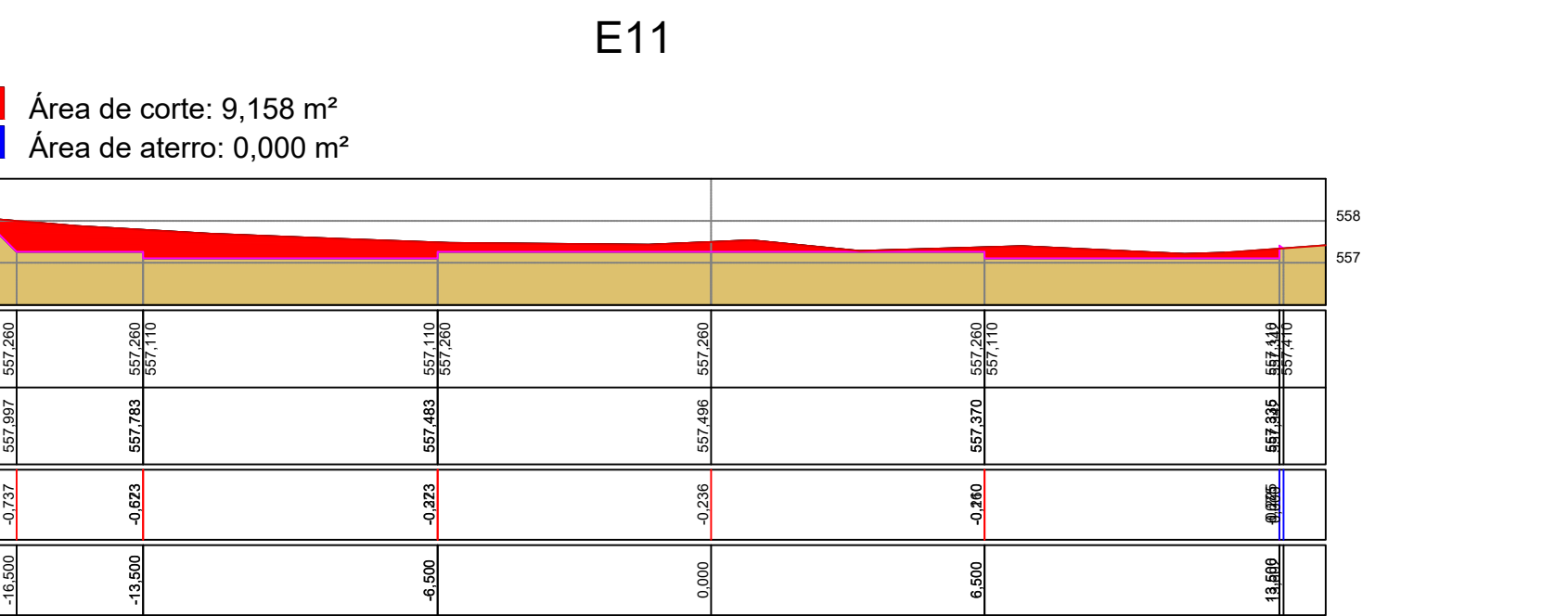
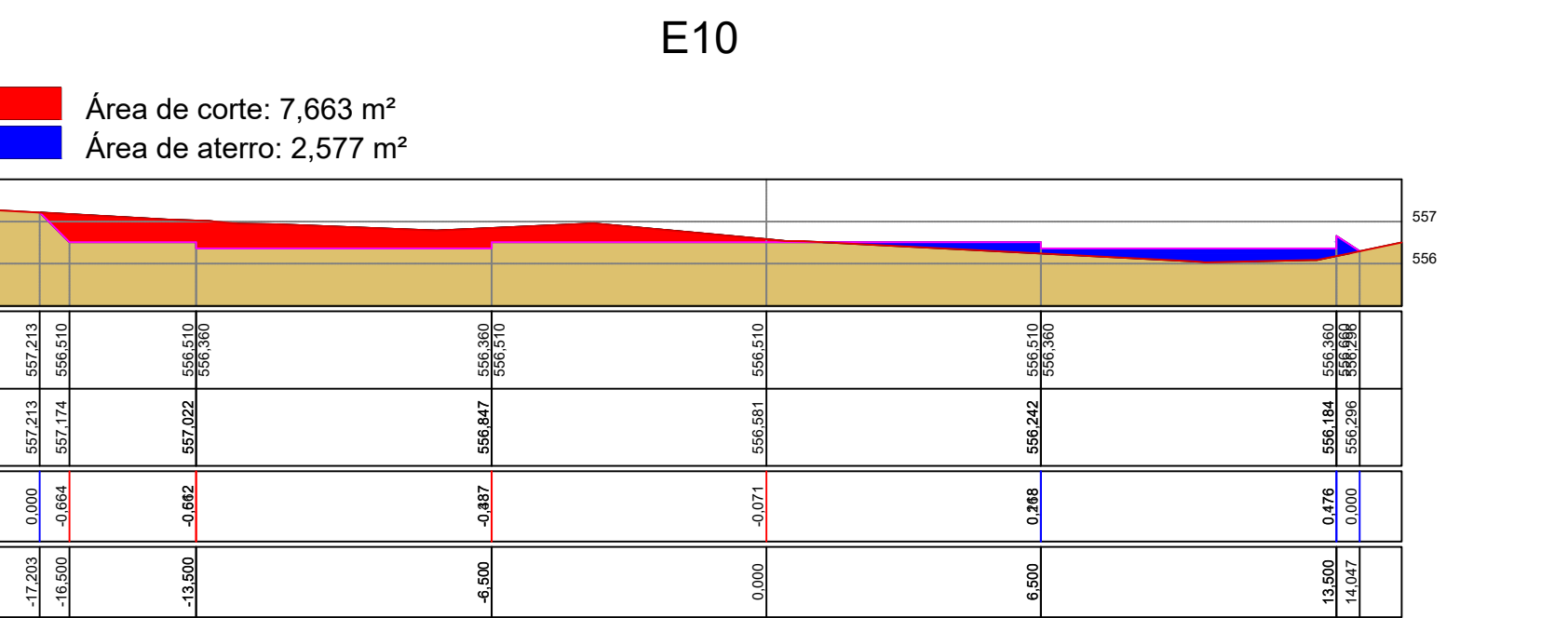
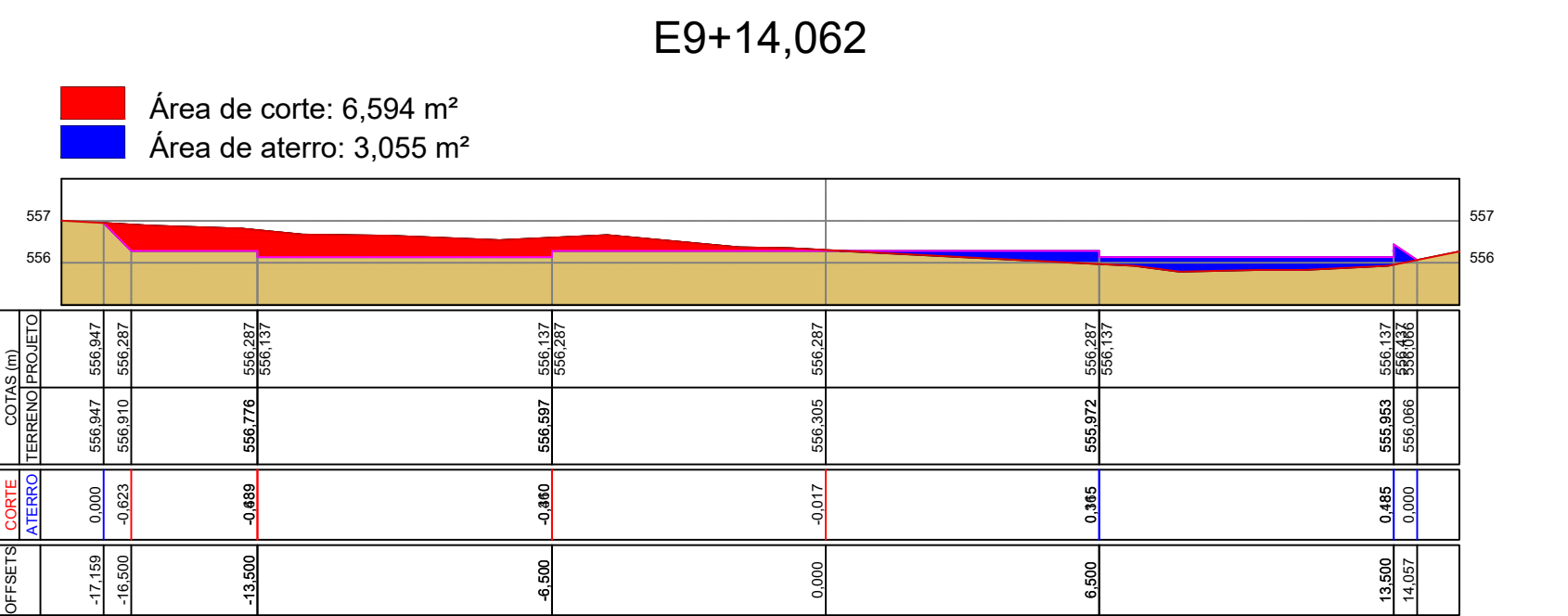
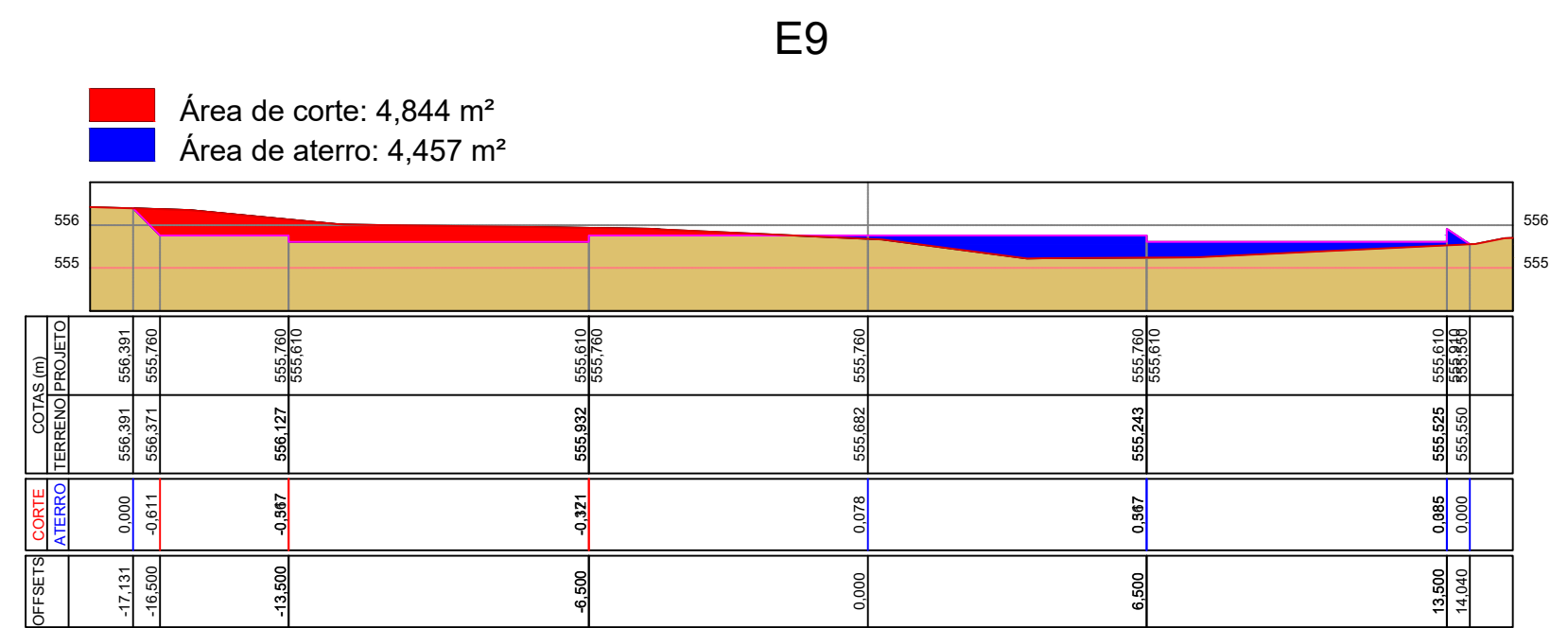
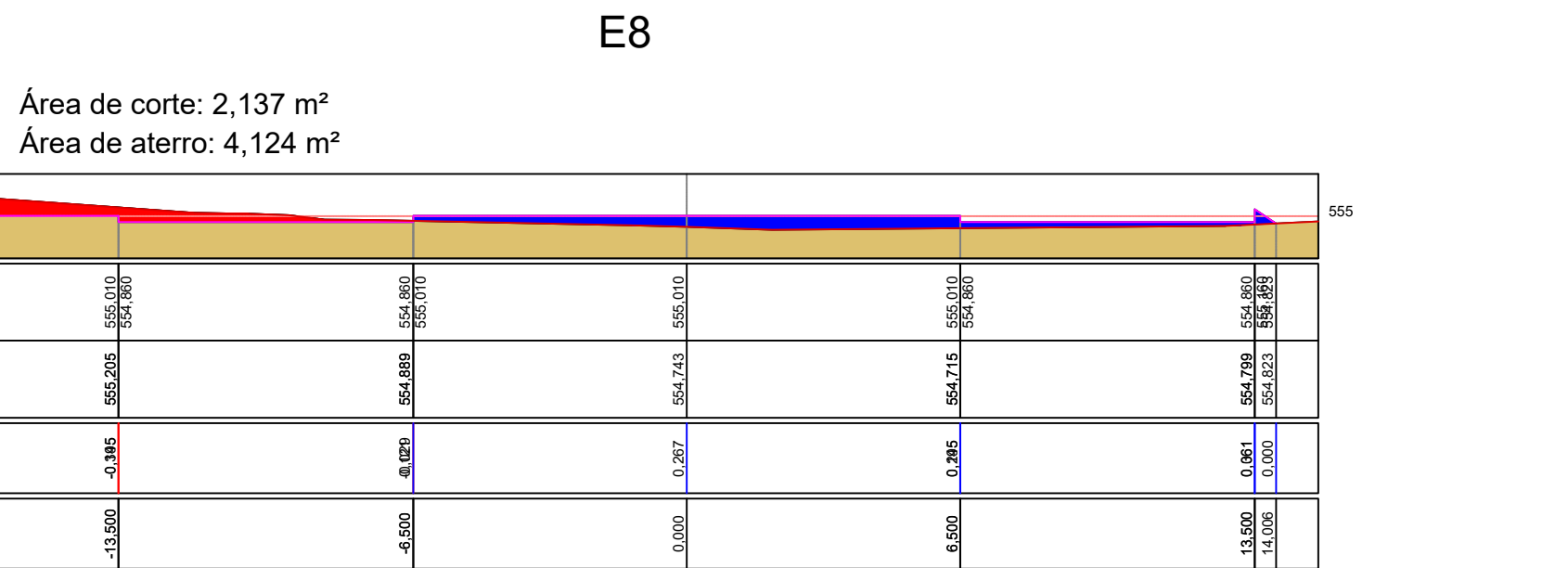
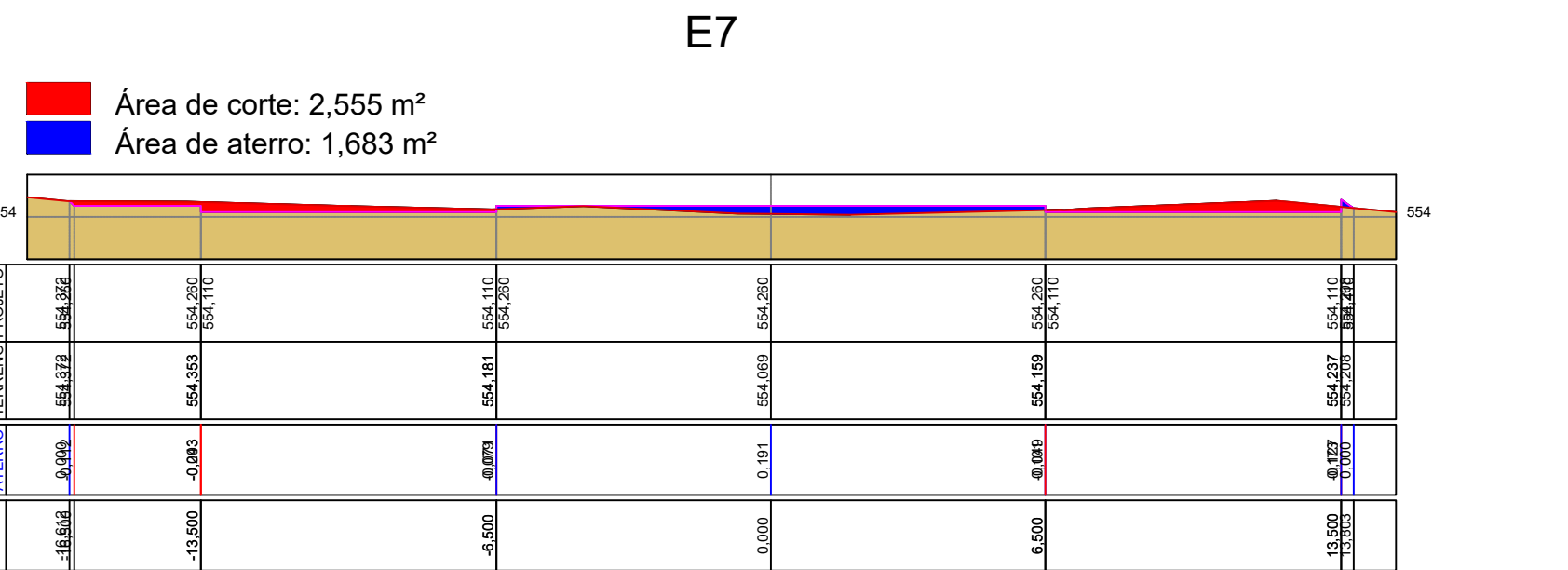
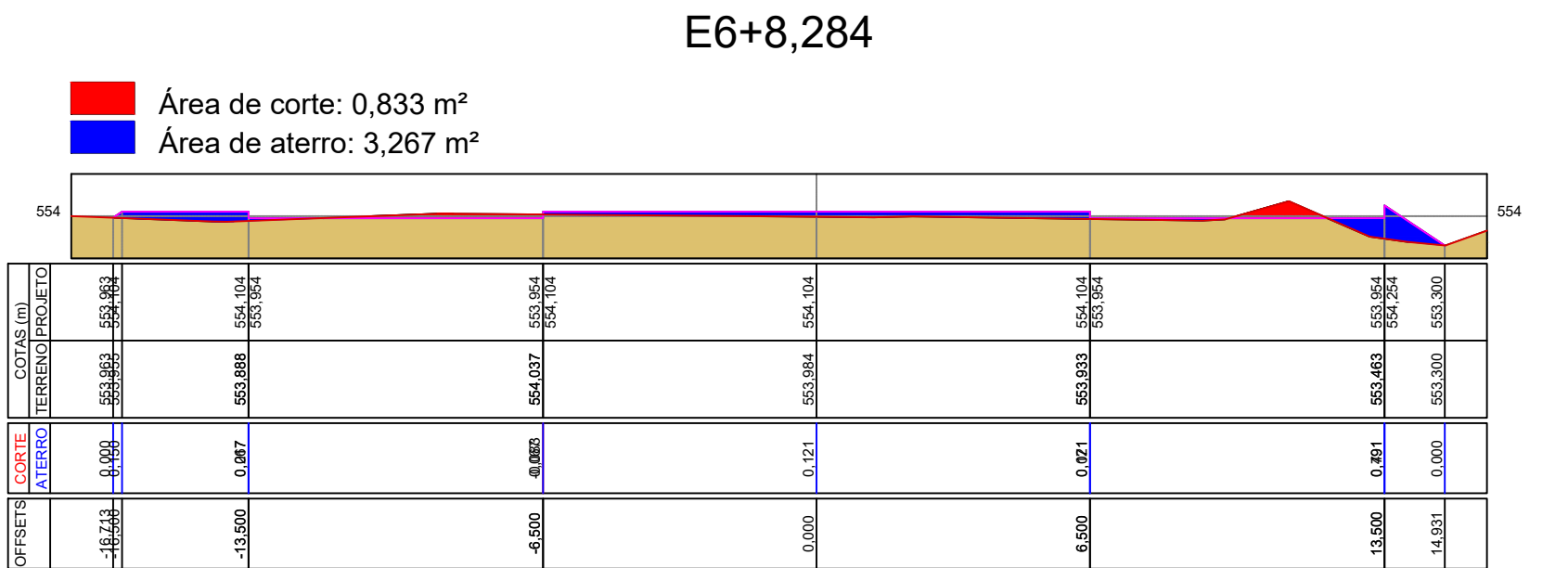
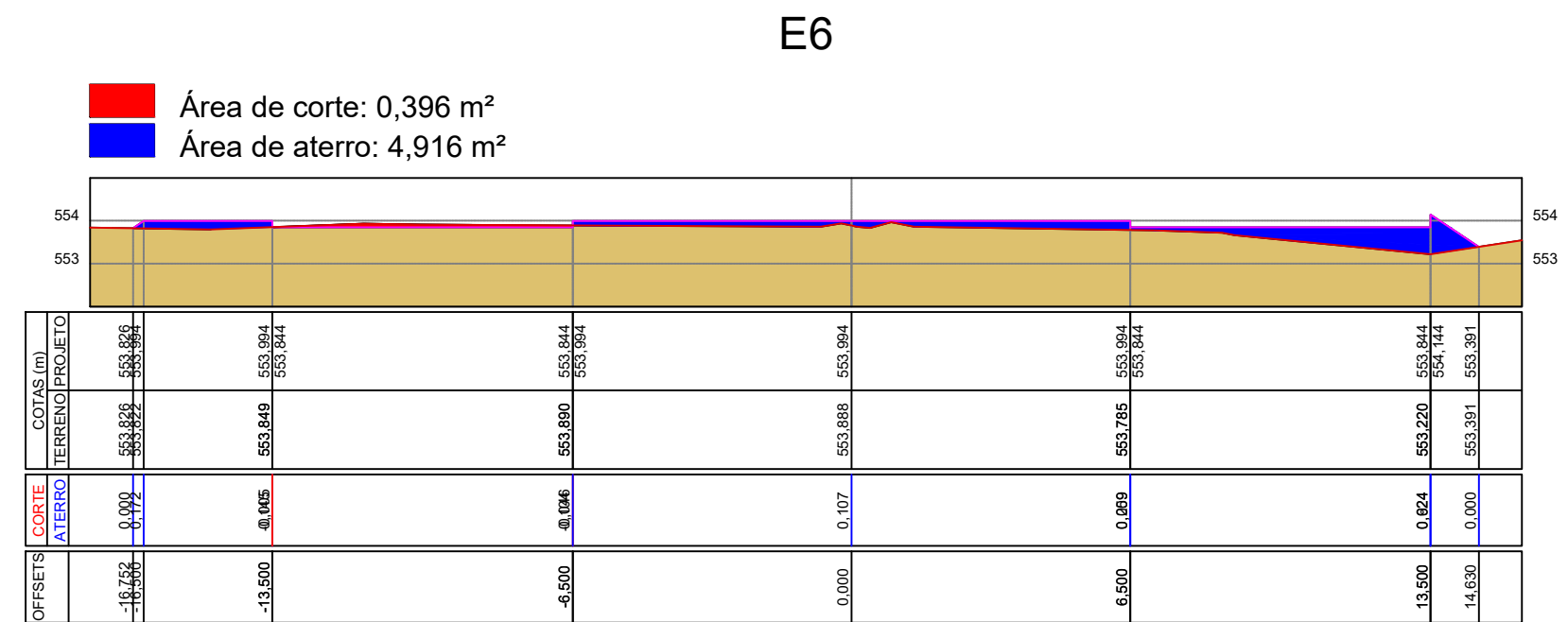
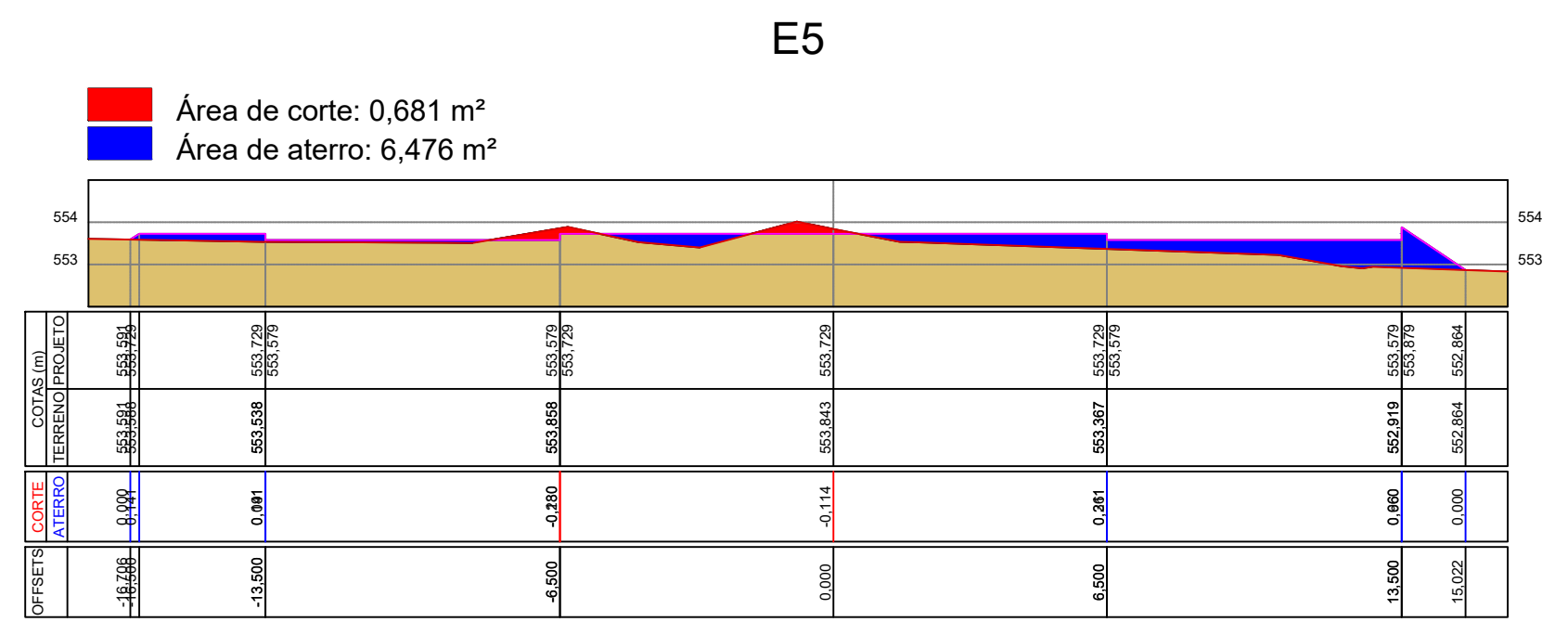
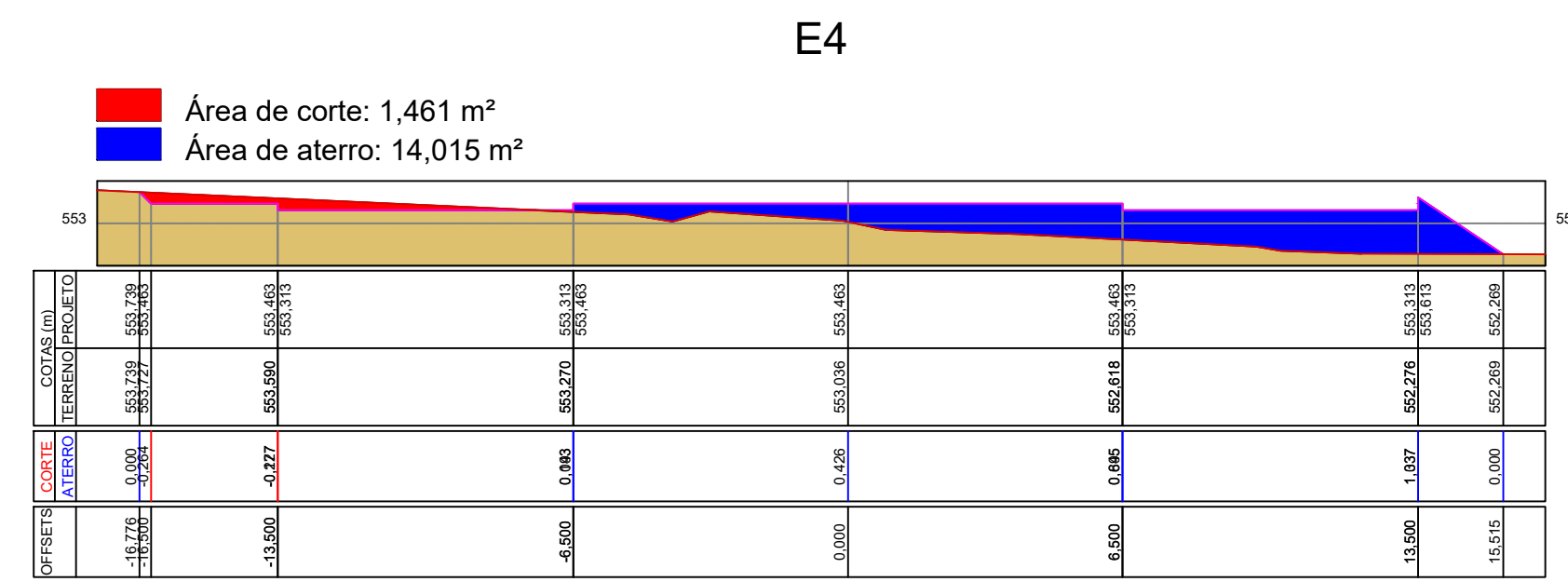
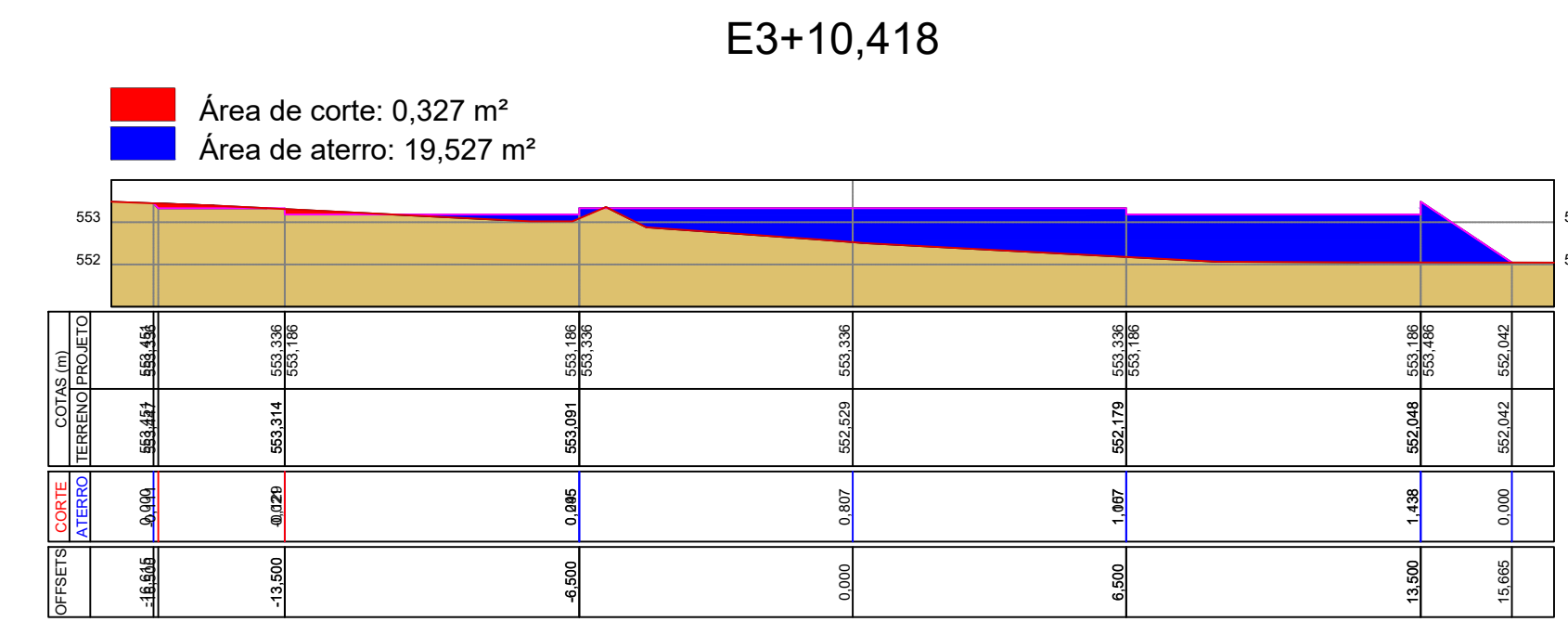
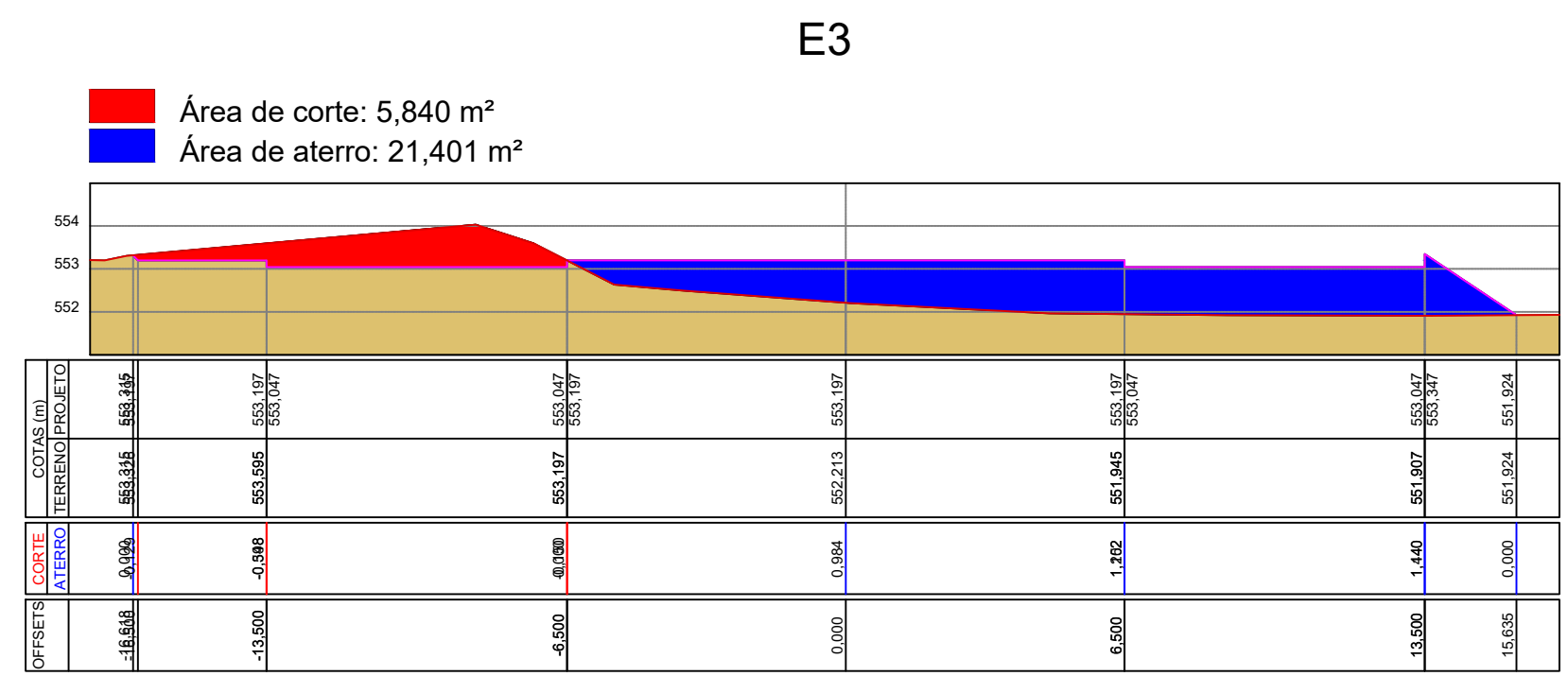
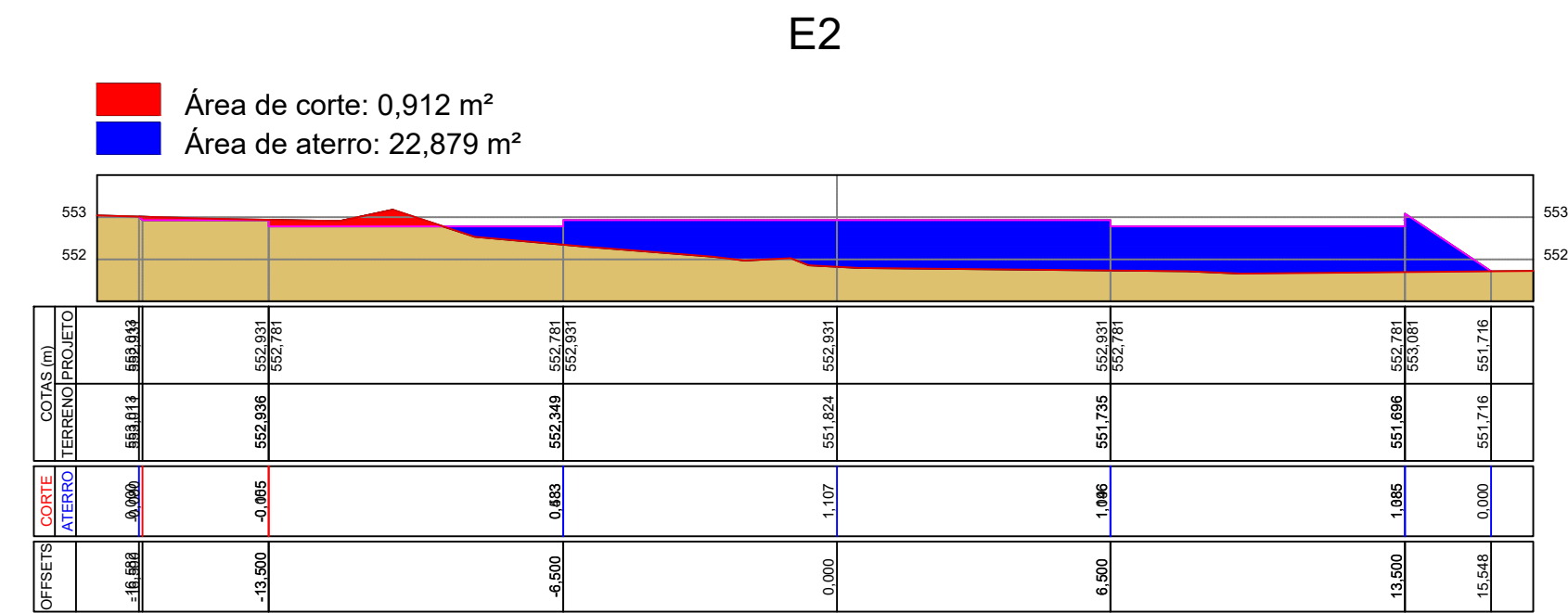
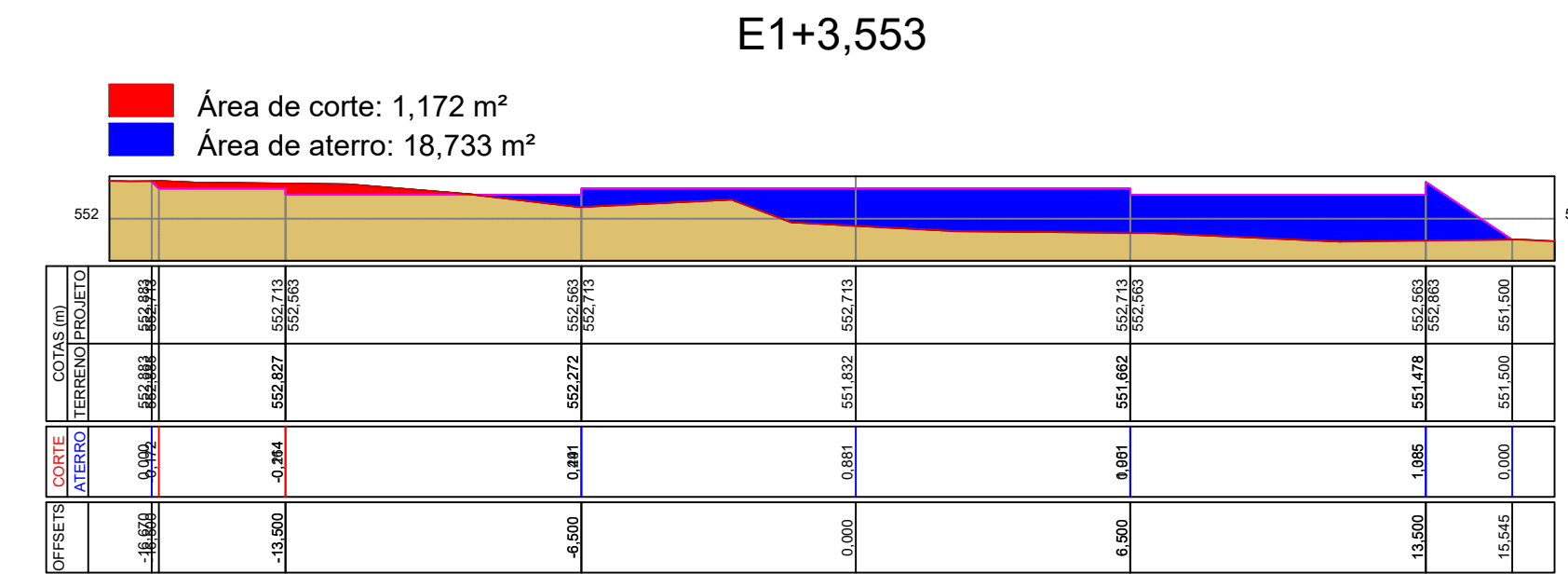
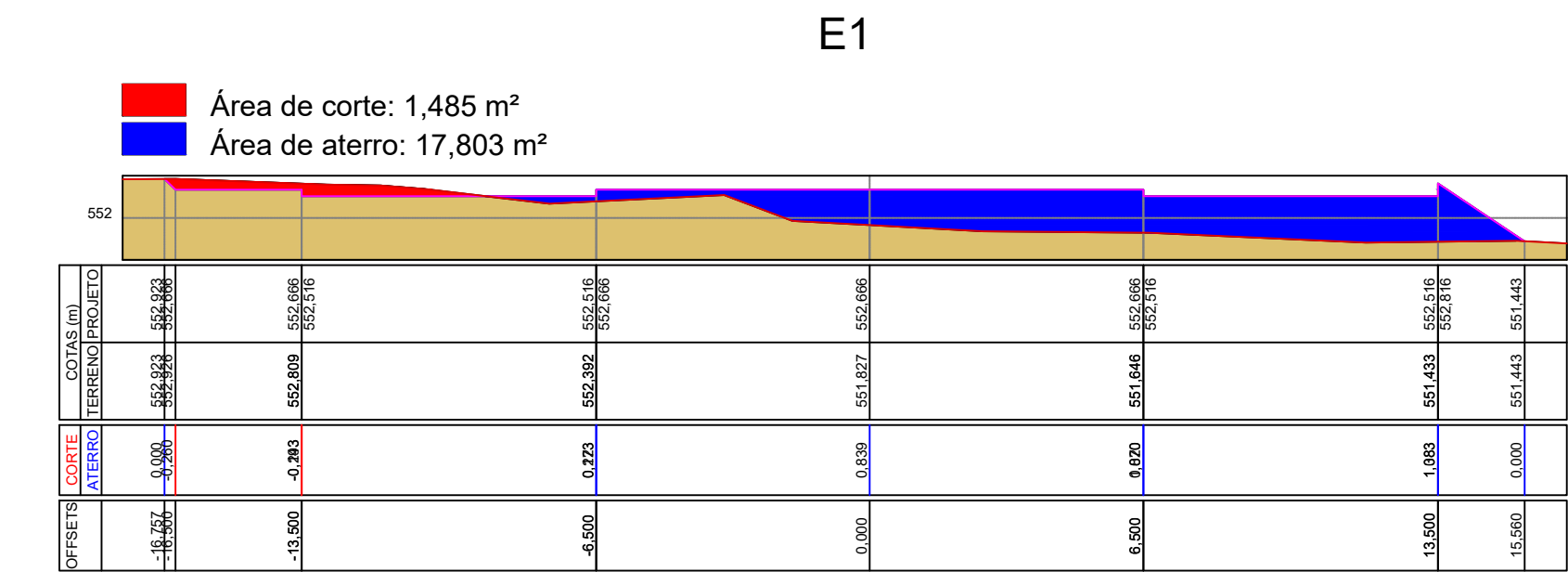
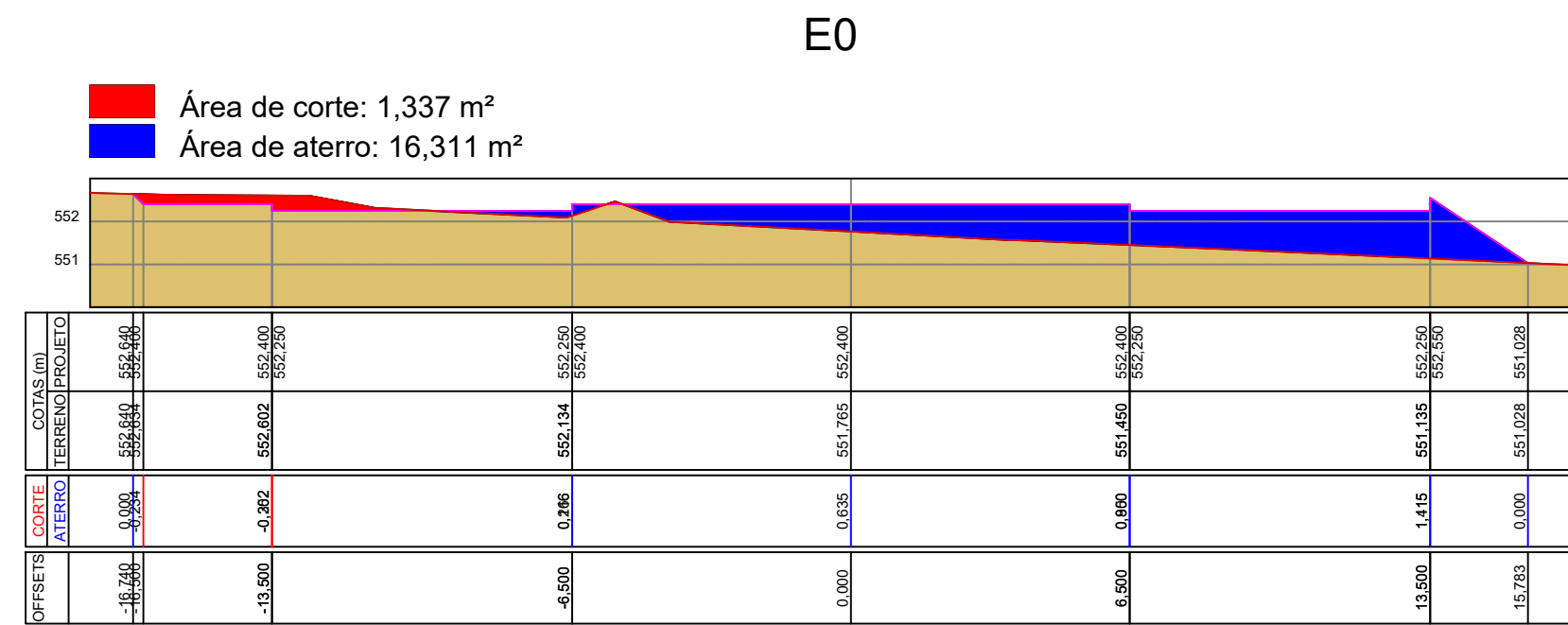
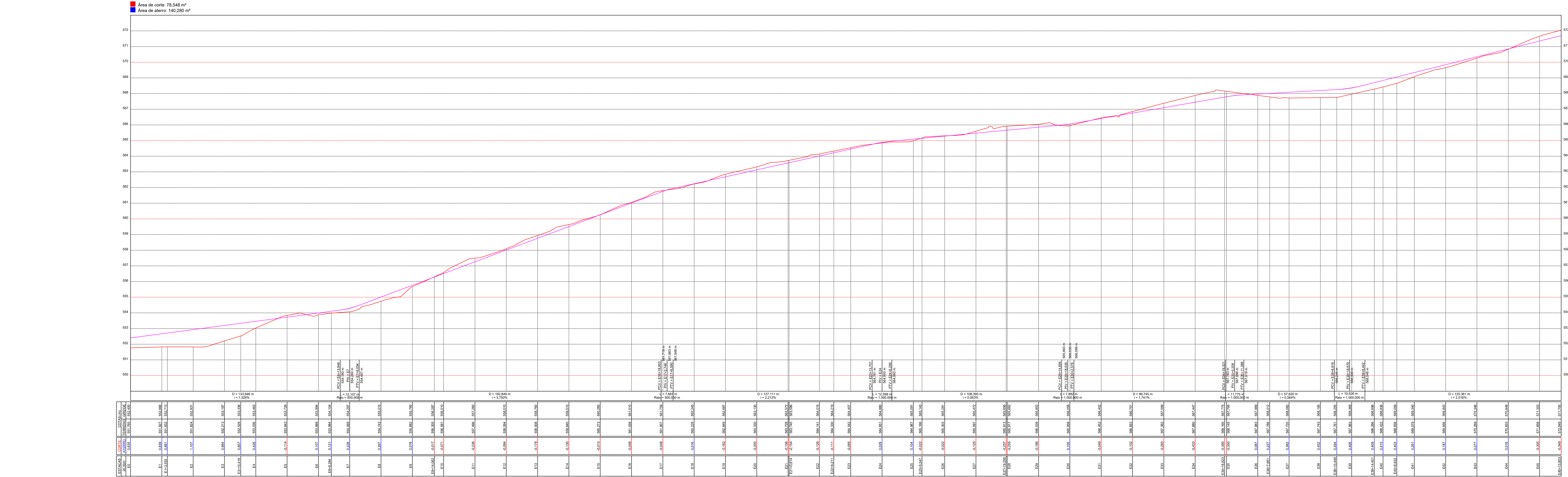


AVENIDA - TRECHO 04



Título: Levantamento Planialtimétrico Cadastral
Perfil Longitudinal e Seções Transversais

Objeto: IMPLANTAÇÃO DE AVENIDA
Propriedade: ESTRADA MUNICIPAL BBD-147
Proprietário: PREFEITURA MUNICIPAL DE BEBEDOURO
Município(s): BEBEDOURO
Comarca(s): BEBEDOURO

Escala: Perfil Longitudinal - H = 1:1.000
V = 1:100

Data: MARÇO/2022

Trecho 04 E0 - E45+13,803

Quadro de Assinaturas:
Proj: PREFEITURA MUNICIPAL DE BEBEDOURO
CNPJ nº 45.709.920/0001-11
Resp. Téc.: RICARDO RUIZATO COELHO
Engenheiro Civil
CREA - 060111605-4
ART nº 28027230220385090